

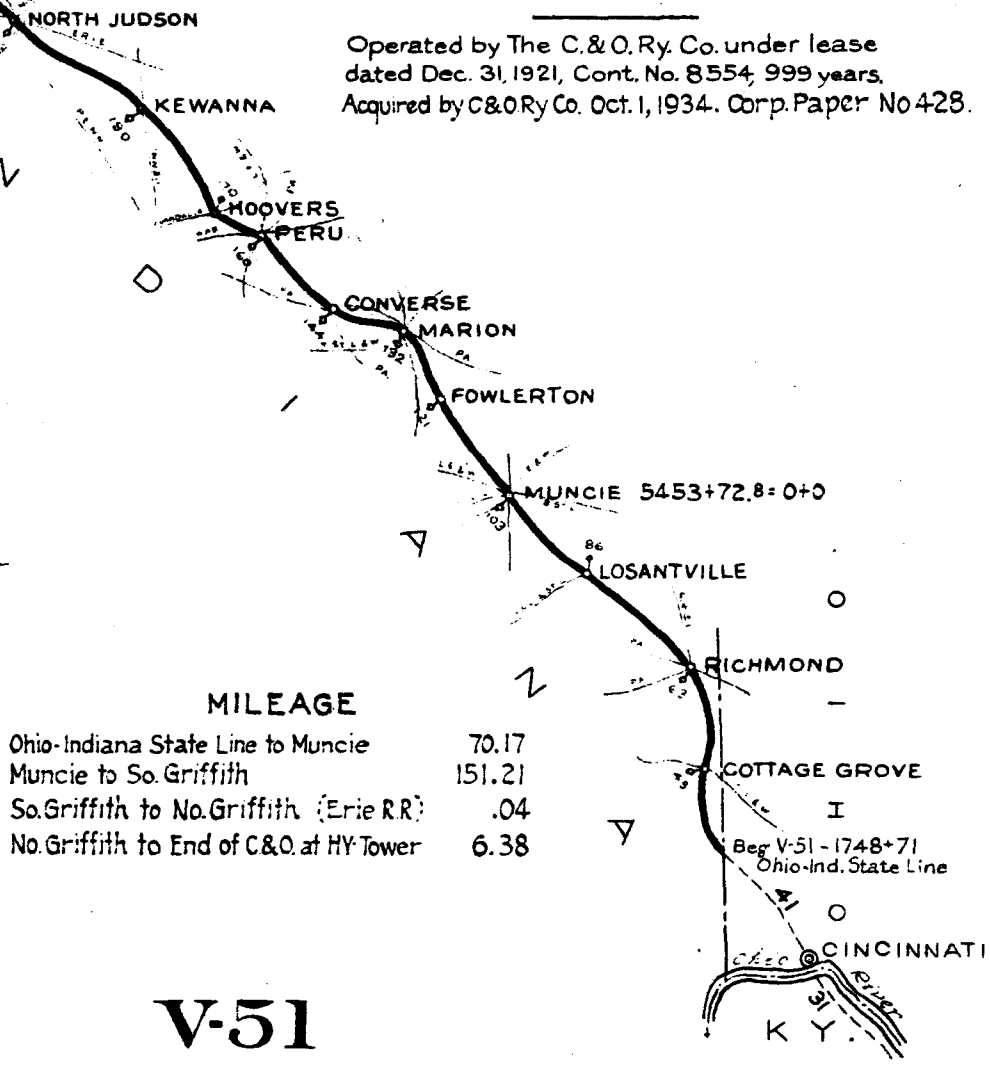
LAKE MICH. M I C H.

CHICAGO
 HAMMOND - HY Tower 8322+78-End C.&O.
 GRIFFITH
 LA CROSSE
 NORTH JUDSON
 SEE SHEET 76-A

— Construction —

State Line to Cottage Grove	- C.C.&L.R.R.	June 2, 1903.
Cottage Grove to Muncie	- C.R.&M.R.R.	1900 1901
Muncie to North Judson	"	1900 1902
North Judson to Beatrice	"	" 1902
Beatrice to Griffith	C.C.&L.R.R.	1902 1904
Griffith to Ind.-Ill. State Line	"	1906 1907

Operated by The C. & O. Ry. Co. under lease dated Dec. 31, 1921, Cont. No. 8554, 999 years. Acquired by C&O Ry Co. Oct. 1, 1934. Corp. Paper No 428.



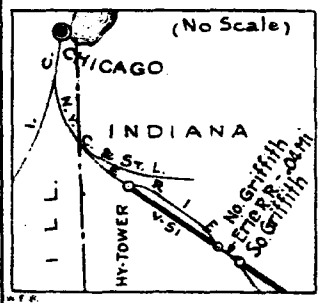
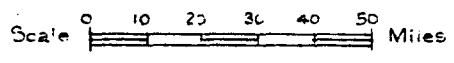
MILEAGE

Ohio-Indiana State Line to Muncie	70.17
Muncie to So. Griffith	151.21
So. Griffith to No. Griffith (Erie RR)	.04
No. Griffith to End of C&O. at HY-Tower	6.38

V-51

The C. & O. Ry. Co. of Indiana

Valuation survey distance from Ohio-Ind. State Line to HY-Tower, 227.76 miles. (Excluding Erie)



TRACKAGE RIGHTS-HY-TOWER TO CHICAGO.

HY-Tower to Erie Jct. via Erie R.R.	2.48 Miles
Erie Jct. to I.C. Jct. via NYC&ST.L.R.R.	9.48 Miles
I.C. Jct. to So. Water St. Chicago via I.C.R.R.	9.93 Miles

Revised	
Jan.	1 1928
Jan.	15 1934
June	30 1935
Aug.	15 1939